

FILE TO GIS MAPPING

ACP

323966-25

REG. REF:

2560319

TO GIS Mapping

Signed:

David Moore

A.A.

Date:

6-2-26

GIS MAPPING

Mapped by:

David Moore

A.A.

Date:

6-2-26

To be returned to Processing.

Checked by:

[Signature]

E.O.

Date:

6/2/26

WORKSHEET FOR A.A. POST MAPPING

ACP _____

**Request from Planning Authority, (if still necessary),
when file returns from GIS processing:**

History reference numbers: (BP10 Letter)

Full Details	Site Plans, Manager's Order and all internal reports

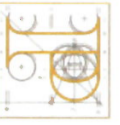
A copy of the following Drawing Numbers:

Any other relevant information necessary for the current appeal:

Sign: _____

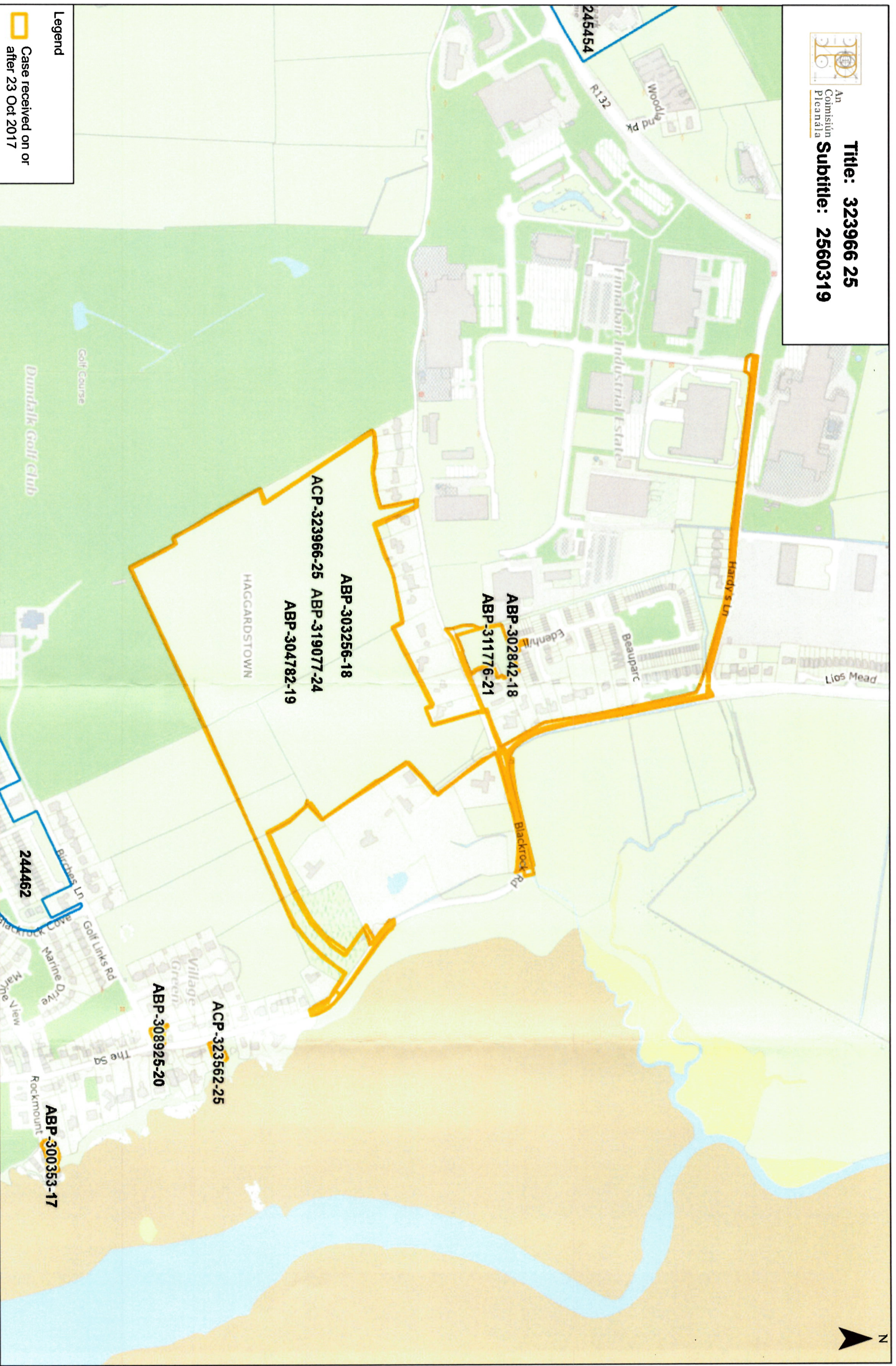
Date: _____

Sign: _____ **Requested Date:** _____




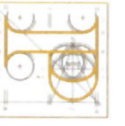
An
Comisiún
Pleanála

Title: 323966 25
Subtitle: 2560319



Legend

-  Case received on or after 23 Oct 2017




An
Commission
Planning

Title: 323966 25
Subtitle: 2560319



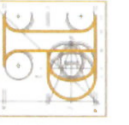
Legend

 Case received on or
after 23 Oct 2017



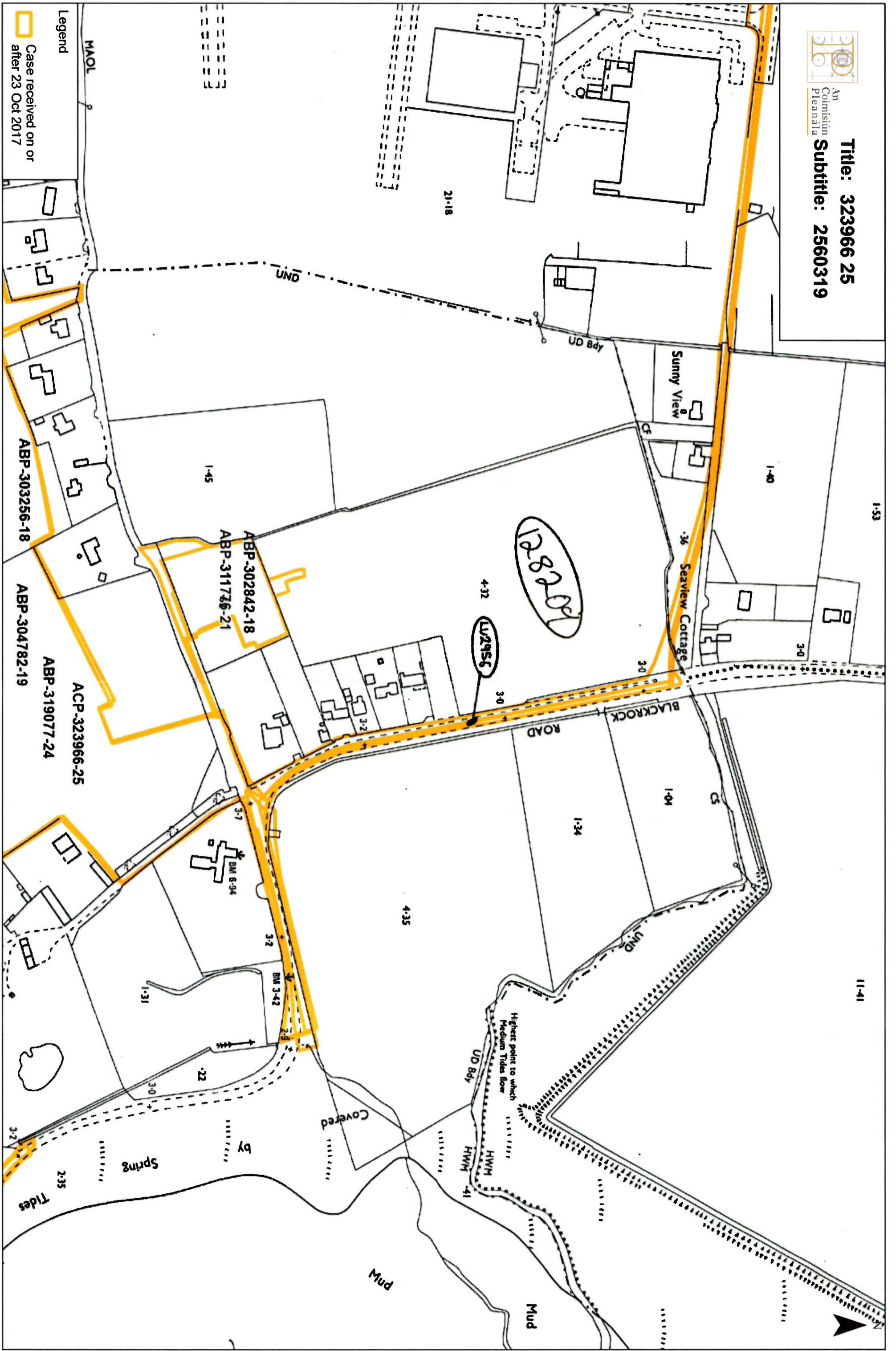
Date Printed: 2/6/2026
Printed by: DANIEL MOORE

CYAL 50441936
© Tailte Éireann - Surveying.




An
Comisiún
Pleanála

Title: 323966 25
Subtitle: 2560319



Legend
Case received on or
after 23 Oct 2017

Date Printed: 2/6/2026
Printed by: DANIEL MOORE



CYAL 50441936
© Tailte Éireann - Surveying.



An Coimisiún Pleanála

Title: 323966 25
Subtitle: 2560319

BP-302842-18
BP-311776-21

ABP-303256-18
ABP-319077-24

ABP-304782-19
ACP-323966-25

Handwritten blue oval containing the number 207540 with arrows pointing to the central area of the map.

BM 8-94

1-31

.22

3-0

Spring

Tides

HWM

Mount Gerard

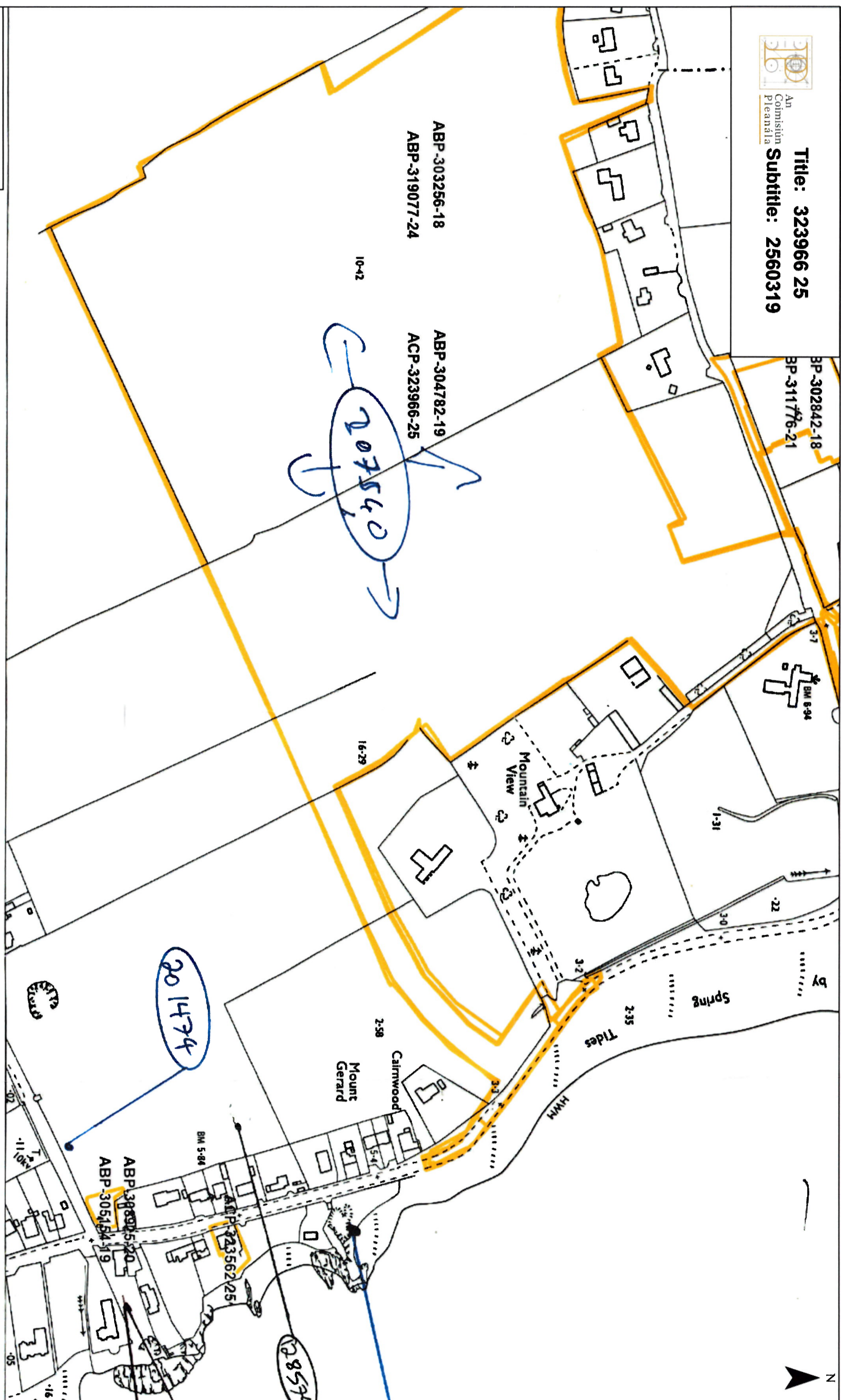
2-58

Handwritten blue oval containing the number 208574 with an arrow pointing to a specific area on the map.

ABP-305154-19
ABP-305154-19

Handwritten blue oval containing the number 201474 with an arrow pointing to a specific area on the map.

BM 5-84



Legend

Case received on or after 23 Oct 2017

HAGGARDSTOWN TD
BAILE HAGAIRD
1771-B

244462

